engineering proceedings

Yield Prediction Model based on Multitemporal Satellite Data and Open Public Data: Case Study for Bulgaria †

Paulina Raeva [1,*], Plamen Maldjanski [2] and Dobromir Filipov [1]

[1] Laboratory of Remote Sensing and Spatial Analyses, Department of Photogrammetry and Cartography, Faculty of Geodesy, University of Architecture, Civil Engineering and Geodesy, 1046, Sofia, Bulgaria; filipov_fgs@uacg.bg
[2] Department of Photogrammetry and Cartography, University of Architecture, Civil Engineering and Geodesy, 1046, Sofia, Bulgaria, maldjanp_fgs@uacg.bg
* Correspondence: paulina.raeva@gmail.com
† Presented at the International Conference on Advanced Remote Sensing in Barcelona 26th–29th March 2025; Available online: https://sciforum.net/event/ICARS2025#instructions?section=%23instructions.



(**a**) (**b**)

Figure S1. a) Orthophoto with overlapped arable parcels – Knezha, Bulgaria (**b**) arable parcels and crop code according to the Bulgarian State Agricultural Fund.



(**a**) (**b**)

 https://doi.org/10.3390/engproc2025094026

Figure S2. (**a**) Orthophoto with overlapped arable parcels – Knezha, Bulgaria (**b**) arable parcels and crop code according to the Bulgarian State Agricultural Fund.

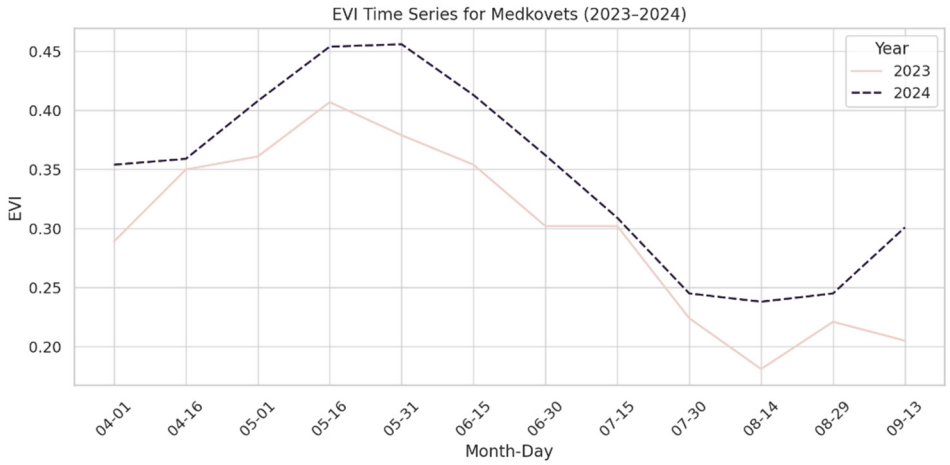

Figure S3. EVI Time-Series for the municipality of Medkovets, Bulgaria (2023-2024).

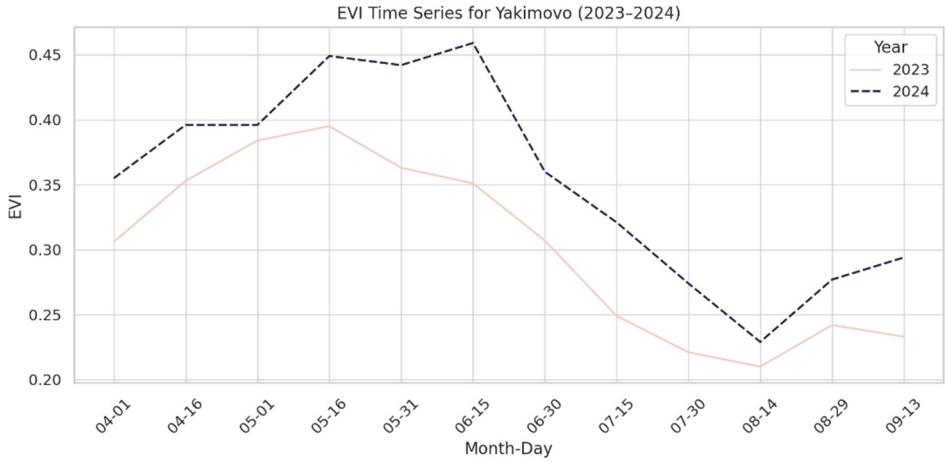

Figure S4. EVI Time-Series for the municipality of Yakimovo, Bulgaria (2023-2024).

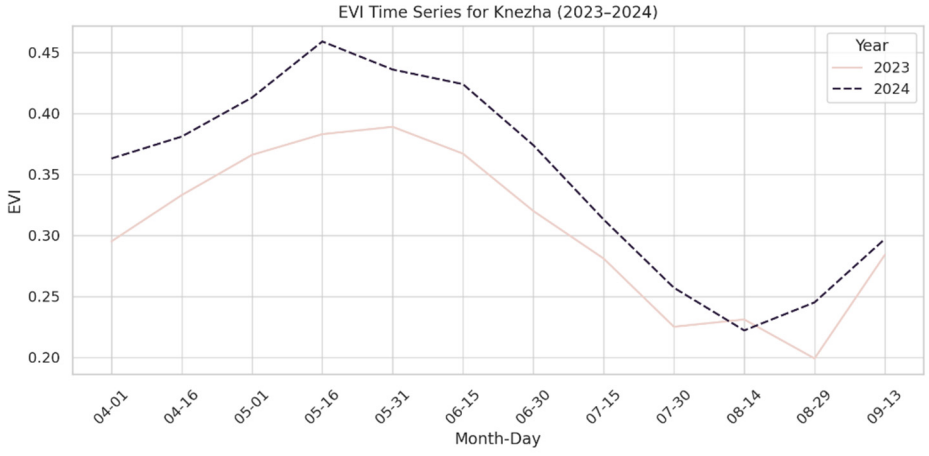

Figure S5. EVI Time-Series for the municipality of Knezha, Bulgaria (2023-2024)

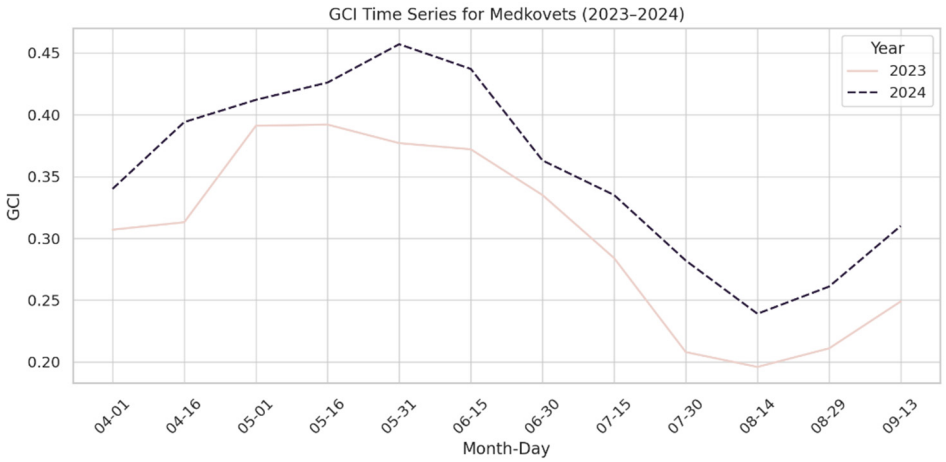

Figure S6. GCI Time-Series for the municipality of Medkovets, Bulgaria (2023-2024)

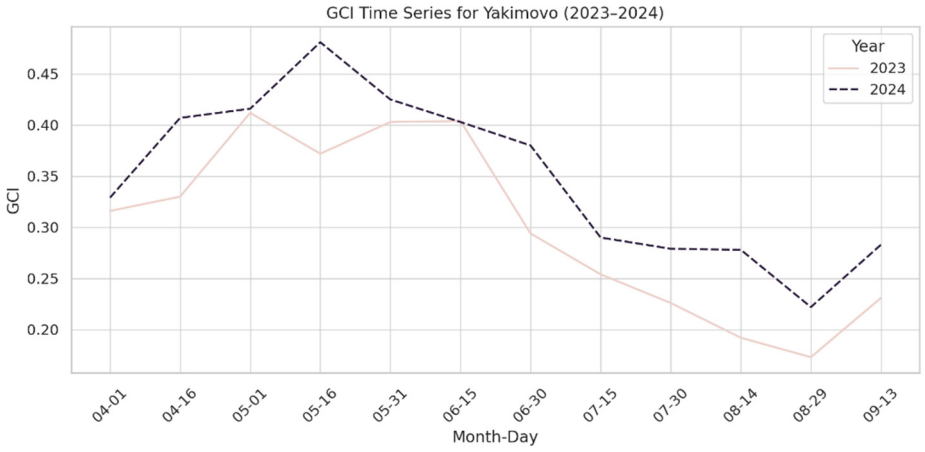

Figure S7. GCI Time-Series for the municipality of Yakimovo, Bulgaria (2023-2024)

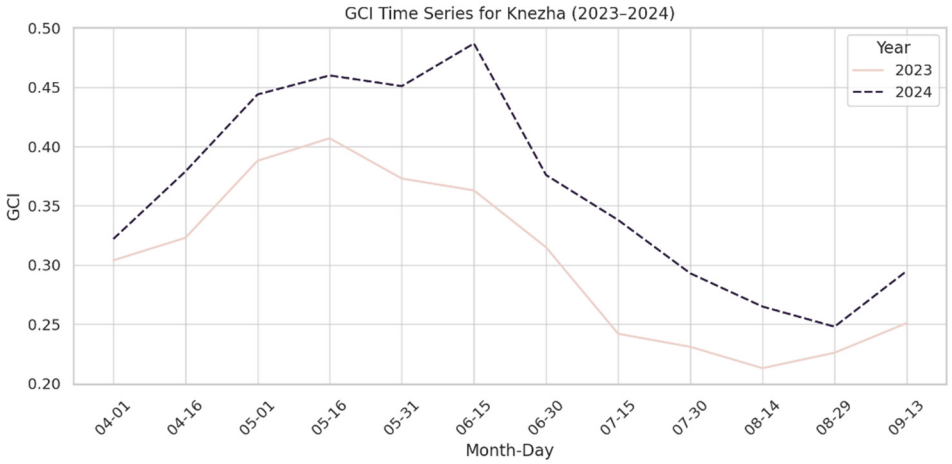

Figure S8. GCI Time-Series for the municipality of Knezha, Bulgaria (2023-2024)