




Abstract

A Novel Vision-Based Approach for the Classification of Volcanic Ash Granulometry [†]

Bruno Andò * , Salvatore Baglio, Vincenzo Marletta  and Salvatore Castorina 

Department of Electric Electronic and Information Engineering (DIEEI), University of Catania, 95125 Catania, Italy; salvatore.baglio@unict.it (S.B.); vincenzo.marletta@dieei.unict.it (V.M.); salvatore.castorina@unict.it (S.C.)

* Correspondence: bruno.ando@unict.it

[†] Presented at the 8th International Symposium on Sensor Science, 17–28 May 2021; Available Online: <https://i3s2021dresden.sciforum.net/>.

Abstract: Volcanic ash fall-out represents a serious hazard for air and road traffic. The forecasting models used to predict its time–space evolution require information about characteristic parameters such as the ash granulometry. Typically, such information is gained by spot direct observation of the ash at the ground or by using expensive instrumentation. A distributed Wireless Sensor Network (WSN) of low-cost monitoring stations would represent a suitable solution in performing continuous and high spatial resolution monitoring. In this paper, a novel low-cost vision-based methodology, together with a dedicated image processing algorithm aimed at the estimation and classification of the ash granulometry, is presented. The first prototype developed to investigate the methodology consists of a light-controlled tank and a camera. The acquired images of the ash samples are transmitted to a PC and processed by a dedicated paradigm developed in LabVIEWTM. A threshold algorithm was developed to provide a classification of the detected ash. Optimal thresholds were estimated by using the theory of receiver operating characteristic (ROC) curves. The methodology was validated experimentally using real ash erupted from Mount Etna, with three different nominal granulometries: $\phi_1 = 0.5$ mm, $\phi_2 = 1$ mm, and $\phi_3 = 2$ mm. The preliminary results demonstrated the viability of the proposed approach, showing average accuracies in the estimation of the granulometry of 50 μ m, suitable for the implementation of a low-cost distributed early warning solution. The main novelties of this work reside in both the low-cost vision-based methodology and the proposed classification algorithm.

Keywords: volcanic ash; ash fall-out; ash granulometry; granulometry classification



Citation: Andò, B.; Baglio, S.; Marletta, V.; Castorina, S. A Novel Vision-Based Approach for the Classification of Volcanic Ash Granulometry. *Eng. Proc.* **2021**, *6*, 28. <https://doi.org/10.3390/I3S2021Dresden-10088>

Academic Editors: Gianaurelio Cuniberti and Larysa Baraban

Published: 17 May 2021

Publisher's Note: MDPI stays neutral with regard to jurisdictional claims in published maps and institutional affiliations.



Copyright: © 2021 by the authors. Licensee MDPI, Basel, Switzerland. This article is an open access article distributed under the terms and conditions of the Creative Commons Attribution (CC BY) license (<https://creativecommons.org/licenses/by/4.0/>).

Supplementary Materials: The following are available online at <https://www.mdpi.com/article/10.3390/I3S2021Dresden-10088/s1>.

Institutional Review Board Statement: Not applicable.

Informed Consent Statement: Not applicable.

Data Availability Statement: Not applicable.