engineering proceedings

MDPI

Proceeding Paper

Intelligent Agent-Based Control of Distributed Sensor Networks for Environmental Monitoring and Disaster Prediction †

Kalliopi Kravari [1,2,*], Maria Roussi [2], Kalliopi Ladomenou [2,3], Anna Thysiadou [2,3] and Michail Chalaris [2,3]

[1] Department of Forest and Natural Environment Sciences, Democritus University of Thrace, 1st km of Drama—Mikrochori, 66100 Drama, Greece
[2] School of Chemistry, Faculty of Sciences, Democritus University of Thrace, St. Lucas, 65404 Kavala, Greece; mroussi@chem.duth.gr (M.R.); kladomenou@chem.duth.gr (K.L.); thysiadou@chem.duth.gr (A.T.); mchalaris@chem.duth.gr (M.C.)
[3] Hephaestus Laboratory, School of Chemistry, Faculty of Sciences, Democritus University of Thrace, St. Lucas, 65404 Kavala, Greece
* Correspondence: kkravari@affil.duth.gr; Tel.: +30-6936612408
† Presented at the International Conference on Electronics, Engineering Physics and Earth Science (EEPES 2025), Alexandroupolis, Greece, 18–20 June 2025.

Abstract

Environmental monitoring and early disaster prediction require sensor networks that can dynamically reconfigure their operation based on environmental conditions and potential threats. Moving beyond traditional management requires autonomous and adaptive control systems with the ability for intelligent decision-making at the network edge. This paper presents an intelligent agent-based system for autonomous control and optimization of large-scale, distributed electronic sensor networks used for environmental monitoring and disaster prediction. The approach aims at promoting the accuracy and timeliness of disaster prediction by using sensor characteristics knowledge, environmental processes, and network control protocols. The paper presents the architecture and decision-making with potential applications.

Keywords: intelligent agents; sensor networks; environmental monitoring

check for updates

Academic Editor: Grigor Mihaylov

Published: 26 August 2025

Citation: Kravari, K.; Roussi, M.; Ladomenou, K.; Thysiadou, A.; Chalaris, M. Intelligent Agent-Based Control of Distributed Sensor Networks for Environmental Monitoring and Disaster Prediction. *Eng. Proc.* **2025**, *104*, 38. https://doi.org/10.3390/engproc2025104038

Copyright: © 2025 by the authors. Licensee MDPI, Basel, Switzerland. This article is an open access article distributed under the terms and conditions of the Creative Commons Attribution (CC BY) license (https://creativecommons.org/licenses/by/4.0/).

1. Introduction

The sophisticated and accelerating issues as a result of environmental degradation and the syndrome of increasingly frequent natural disasters require a paradigm shift in how we track and manage our world's dynamic processes. Traditional environmental monitoring tends to operate in the after-the-fact mode by analyzing data after the event, preventing us from knowing beforehand, and therefore checking, prospective risks effectively. Alternatively, disaster prediction systems are frequently based on stationary sensor deployment and invariable operational parameters, unable to account for the rapidly changing conditions that characterize most environmental threats. In order to effectively protect our environment and communities, there is an urgent need for monitoring systems that are not only vigilant but also naturally proactive, in the sense of foreseeing changes and optimizing data collection strategies ahead of time, and adaptive, in the sense of dynamically reconfiguring themselves as events and threats develop. The role of artificial intelligence in advancing environmental monitoring for sustainable development and addressing challenges is getting more and more attention by the research community [1–3]. Distributed electronic sensor networks provide a scalable platform for realizing this vision,

enabling high-resolution measurements [4,5], large-scale data acquisition [6], and adaptive monitoring capabilities [7] crucial for dynamic environmental processes.

The pervasive use of cheap, low-power sensors able to measure a wide variety of environmental parameters provides unprecedented opportunity to obtain high-resolution measurements on large spatial and temporal scales. But the large, complex data streams emanating from these networks, coupled with the transient nature of the environments being measured, create new management challenges. Centralized control systems will have the challenge of processing information in real time, optimizing the allocation of resources across numerous nodes, and altering network behavior based upon localized conditions or looming threats. Intelligent agents, defined as autonomous software entities with intrinsic capabilities for autonomy, proactiveness, reactivity, and learning, offer a feasible solution to these challenges. Hence, we can construct distributed control systems that can drive the operation of complex sensor networks autonomously by providing individual software entities with the ability to perceive their environment (e.g., sensor data, network status), reason about their goals (e.g., optimal resource allocation, anomaly detection), and act independently (e.g., adjust sampling rates, reconfigure network paths).

This research contends that a design using intelligent agents is needed to make optimal use of the strengths of distributed sensor networks for proactive environmental surveillance [8–11]. For instance, [8] discusses how intelligent agents can provide autonomy for anticipating conditions, [9] discusses predictive ecosystem management through AI remote sensing while [10,11] discuss dynamic plan readjustments. In this context, this paper presents a novel multi-agent system for autonomous optimization and control of distributed electronic sensor networks. Our envisioned architecture revolves around enabling agents with the knowledge and reasoning capabilities needed for proactive resource allocation, adaptive network reconfiguration, and intelligent data fusion. We intend to increase general environmental awareness and considerably enhance disaster preparedness by facilitating the network to look ahead and predict monitoring requirements and adaptively react to environmental conditions and possible catastrophes.

The primary objective of this paper is to propose a new multi-agent system (MAS) architecture for proactive environmental monitoring and adaptive disaster prediction using distributed electronic sensor networks. The paper presents a description of the distinctive tasks, and interaction processes of the proposed intelligent agents (PEMA, AEDA, ARMA, NTAA, MSFAA) in the demonstrated MAS architecture. The second key objective is to define and specify the methods of empowering critical functionalities like proactive resource management, adaptive network reconfiguration, and smart data fusion to enhance dynamic environmental monitoring and threat response needs. Finally, this research hopes to demonstrate the application and potential benefits of the proposed MAS architecture using actual examples, such as proactive water quality control, thereby showing its capability in enhancing general awareness on the environment and disaster readiness.

The following sections will elaborate on the suggested agent architecture, proactive and adaptive control strategies, possible applications in different environmental areas, and the most important implementation factors in realizing such smart monitoring systems.

2. Distributed Electronic Sensor Networks for Dynamic Environmental Observation

Both the adaptive disaster prediction and proactive environmental monitoring require distributed electronic sensor networks (DESNs). These distributed electronic sensor networks are actually numerous sensing nodes in interconnection with one another that have a great advantage over traditional sparsely distributed monitoring stations in making high-resolution and spatially variable observations [12]. This section will discuss the key

aspects of such (DESNs) networks for dynamic environmental monitoring, specifically focusing on the environmental parameters measured (e.g., temperature, moisture, pollutant concentrations) and the network operational parameters that are dynamically managed (e.g., sensor sampling rates, network topology, communication protocols) by our system.

The proactive surveillance capability is comprehensively embedded in the working mode of field-deployed sensor technologies. A wide array of electronic sensors covering the measurement of the fundamental environmental conditions such as temperature, moisture, air pressure, and a range of gaseous and particulate pollutants, and also meteorological sensors providing continuous feeds of information about wind regimes, rainfall, and solar radiation from the data-gathering kernel. Notably, several contemporary sensors provide capabilities that facilitate proactive acquisition approaches. These include the ability to programmatically change sampling rates, allowing for faster data collection in the presence of anticipated environmental fluctuation or greater risk. Secondly, addition of on-board processing features in some of the high-end sensor nodes enables local analysis of data and feature extraction and facilitates detection of emerging trends or outliers at the sensor node level, enabling proactive readjustment of monitoring parameters.

Overall network structure is key to the sensor network's sensitivity to environmental change and monitoring requirements. Network topologies with inherent flexibility, in their turn, consist of redundant path-based mesh networks, which impart higher robustness and facilitate dynamic data routing, critical to maintaining operational continuity in disruptive processes. It is crucial to plan strategically for initial placement of sensor nodes, given the inherent spatial heterogeneity of the observed environmental parameters and regions known to be pivotal for disaster prediction. Moreover, the ability to place mobile sensor nodes, deployable by autonomous platforms, and utilize sensor nodes with remotely reconfigurable operational parameters, e.g., sensitivity adjustable or target analyte specificity, significantly enhances the network's capability for adaptive monitoring in line with dynamically evolving priorities or newly emerging threats identified by intelligent'agents.

Hence, the success of proactive and adaptive monitoring approaches relies on the communication infrastructure that provides real-time, timely, and accurate information exchange throughout the distributed sensor network. Low-latency communication protocols play a key role in facilitating timely propagation of sensor data to smart agents and immediate propagation of control commands to the network to facilitate timely adjustments. The requirement for bi-directional communication capability, enabling agents to receive sensor data and transmit control messages (e.g., modify sampling rates, activate sleeping nodes, modify routing pathways), is critical to enabling adaptive network behavior. Because remote sensor deployments are usually energy-constrained, energy-aware protocols are necessary to maximize network lifespan and enable prolonged proactive monitoring operations. Finally, the fault tolerance and robustness of communication protocols to network saturation, environmental interference, and potential node failure are essential to ensure continuous and consistent information transfer during the dynamic and potentially disruptive phases of environmental events or catastrophes.

3. Intelligent Agent Architecture for Proactive and Adaptive Control

The proposed multi-agent system (MAS) architecture, in order to achieve proactive environmental monitoring and adaptive disaster prediction, distributes control and intelligence across the sensor network [8,13]. Hence, the system is able to respond autonomously and in real time to dynamic environmental conditions. The proposed architecture provides specialized agent types, each equipped with detailed knowledge representations and reasoning mechanisms.

More specifically, the MAS consists of the five interacting agent types (Figure 1), namely predictive environmental monitoring agents (PEMA), anomaly and event detection agents (AEDA), adaptive resource management agents (ARMA), network topology adaptation agents (NTAA), and multi-sensor fusion and alert aggregation agents (MSFAA). In this context, PEMA forecast future states of specific environmental parameters

$$e \in \{\text{temperature,humidity,pollutant_concentration,wind_speed,precipitation_rate}\} \quad (1)$$

within defined spatiotemporal regions (r, $t_{interval}$). Hence, each PEMA, $a_p(e,r,t_{interval})$, utilizes historical sensor data and potentially simplified physics-based/statistical models for prediction.

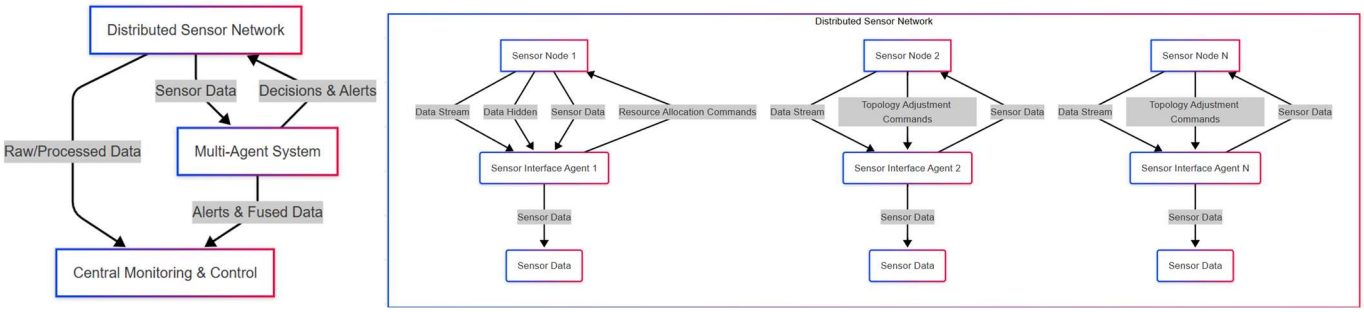

Figure 1. MAS abstract architecture (**right**)—Distributed Sensor Network Components (**left**).

AEDA, on the other hand, continuously analyze real-time sensor data streams to identify deviations from expected patterns or the occurrence of predefined environmental events

$$v \in \{\text{pollution_spike,flooding_threshold_exceeded,rapid_temperature_change,unusual_gas_detection}\} \quad (2)$$

within specific geographical areas (g). AEDA, $a_e(v,g)$, trigger alerts and initiates adaptive responses based on rule-based analysis of sensor readings.

ARMA are responsible for the dynamic allocation of finite network resources, primarily energy (E) and communication bandwidth (B), across a managed subset of sensor nodes (N_r). ARMA, $a_r(N_r)$, aim to optimize resource utilization based on sensor criticality ($C \in \{\text{high,medium,low}\}$), predicted data needs, and current resource availability.

NTAA manage the logical and potentially physical connectivity of the sensor network, enabling dynamic reconfiguration to maintain network integrity, optimize data flow, or isolate compromised nodes within a network section (S_n). NTAA, $a_n(S_n)$, make decisions based on network performance metrics, such as latency and packet loss, energy levels of relay nodes, and the spatial distribution of events.

Finally, MSFAA integrate and correlate data streams from heterogeneous sensor types (S_f) and aggregate alerts from AEDA to provide a holistic understanding of environmental conditions and potential threats across a larger area (A). MSFAA, $af(A,S_f)$, employ rule-based inference and potentially probabilistic methods to identify complex event signatures and reduce false positives.

Agent Knowledge and Reasoning for Proactive Behavior

PEMA have rich knowledge and more reasoning capabilities for proactive behavior, as discussed below. Their knowledge representation is based on rule sets and hybrid environmental models. More specifically, the rules incorporate temporal logic and quantitative thresholds to represent the network and the involved events.

$$R: \text{IF} \wedge \text{iCondition}_i \text{ THEN} \vee \text{jAction}_j \quad (3)$$

where Condition$_i$ can include sensor readings with temporal constraints

$$s_k(t)\ \text{op val},\ s_k(t-\Delta t)\ \text{op}'\ \text{val}',\ \forall t' \in [t-\Delta t,t],\ s_k(t')\ \text{op}''\ \text{val}'' \quad (4)$$

trend analysis

$$\text{trend}(s_m,\Delta t)\ \text{in}\ \{\text{increasing,decreasing,stable}\} \quad (5)$$

probabilistic predictions from environmental models

$$P(e,t+\Delta t|\text{history}) > \text{probability_threshold} \quad (6)$$

or predictions confidence levels

$$(P(e,t+\Delta t)) \in [0, 1] \quad (7)$$

On the other hand, actions can include adjusting sensor sampling rate based on predicted variability

$$\text{setSamplingRate}(s_k,f(\text{variability})) \quad (8)$$

pre-allocating bandwidth for anticipated high-data-volume events

$$\text{reserveBandwidth}(\text{linkij},b) \quad (9)$$

activating specific sensors that could be crucial for predicted conditions

$$\text{activate(sl) IF P(specific_parameter},t+\delta t,\text{above_critical)} \quad (10)$$

or initiating preliminary data analysis for anticipated events

$$\text{startAnalysis(data_stream,algorithm)} \quad (11)$$

Additionally, as already mentioned, PEMA integrate statistical models such as the Kalman Filters with simplified physics-based models such as advection–diffusion for pollutant transport under specific wind conditions. In this context, the choice of model depends on the parameter, spatial scale, and available computational resources. It is worth mentioning that agents maintain contextual information about their environment, including historical events and relationships between sensors and potential sources of hazards. In addition, PEMA combine forward and backward chaining. Forward chaining is used to spread implications of current sensor readings and model predictions. Backward chaining is used to find the necessary sensor configurations or data acquisition strategies to achieve a given prediction accuracy or confidence level. A sample of PEMA is shown below:

$$a_p(\text{pollutant_concentration,urban_area,}[t,t+2h]) \quad (12)$$

$$\text{Rp1: IF wind_speed}(t) > 5\ \text{m/s AND wind_direction}(t) = \text{easterly AND P(traffic_volume},t+1h,\text{high},0.9) \text{ THEN setSamplingRate(NO2_sensor}_{\text{loc_downwind}},2\text{Hz}). \quad (13)$$

$$\text{Rp2: IF trend(O3_sensor}_{\text{city_center}},[t-1h,t]) = \text{increasing AND solar_radiation}(t) > 800\ \text{W/m}^2 \text{ THEN P(O}_3\text{_concentration},t+1h,\text{above_safe_level},0.7). \quad (14)$$

4. Data Sources and Experimental Approach

For the purposes of best facilitating the design, describing operating processes, and revealing the potential of the suggested multi-agent system, the current study utilized a combined approach relying on the implementation of existing public environmental

data sets and conduct of controlled computer simulations. For online data collection, environmental time-series and geospatial information like historical temperatures, air pollutant concentrations, water discharge rates, and meteorological information were obtained systematically from available national and international public databases, environmental observatories, and scientific libraries. The accuracy of these secondary data sources was ensured by assigning topmost priority to the data sets obtained from well-established government agencies (e.g., EPA, NOAA, national meteorological centers) and renowned research institutions, whose data collection undergoes stringent protocols of sensor calibration and quality assurance testing at periodic intervals. Data reliability from the above sources was also obtained through validation of their temporal completeness, consistency, and reporting and data collection procedures.

At the stage of experimentation, the research used computational simulations for comparing the decision-making processes of the agents, the interactions between the agents, and the operation dynamics of the system as a whole under pre-specified environmental conditions and network topologies. Simulations were also coded and executed based on Python 3.9, and a number of base libraries were used for their applications. Mesa framework was used for agent-based simulation and modeling in order to enable the fine-grained specification of individual agents' behavior and the complex interaction thereof in the system simulation. Pandas and NumPy were used for handling, cleansing, and initial analysis of data, particularly for processing multidiverse environmental data sets. In addition, for predictive analytics and pattern discovery agent behavior (e.g., in the case of AEDA or PEMA), proper learning algorithms from libraries such as scikit-learn were outlined. Realism in such test scenarios was provided by having them closely mimic the difficulties and complexities of actual environmental monitoring (e.g., abrupt spikes of acute pollution out of nowhere, chronic resource consumptions, network downtime), according to typical case studies and expert opinion. In this context, the simulation conditions were run a number of times with varying initial conditions and the results averaged and statistically compared to identify trends.

The experiments used a range of scenarios. A summary of the key experimental scenarios and the parameters is provided in Table 1.

Table 1. Key Experimental Scenarios and Varied Parameters.

Scenario Type	Purpose/Test Objective	Key Parameters Varied	Metrics Evaluated (Example)
Baseline Monitoring	Evaluate system's efficiency in stable conditions	Number of active sensor nodes, Data generation rate	Energy consumption, Data throughput, Agent workload
Baseline Monitoring	Evaluate system's efficiency in stable conditions	Number of active sensor nodes, Data generation rate	Energy consumption, Data throughput, Agent workload
Pollution Spike Event	Assess anomaly detection and proactive response	Severity of spike, Duration, Location, Initial agent knowledge	Detection latency, Resource reallocation success, Alert accuracy
Resource Depletion	Test adaptive resource management (ARMA) under stress	Initial energy levels, Communication bandwidth limits, Node failure rate	Network lifespan, Data loss rate, Resource utility optimization
Network Node Failure	Evaluate network topology adaptation (NTAA) and resilience	Number of failing nodes, Location, Failure pattern	Network uptime, Packet delivery ratio, Reconfiguration time

5. Strategies for Proactive Resource Allocation and Adaptive Network Management

The intelligent agent architecture presented in the above section supports the implementation of proactive resource management and adaptive network control policies. Such

policies are crucial to optimizing the performance of the distributed sensor network and its ability in changing environmental conditions. The following section is an overview of particular techniques that are employed by the ARMA and NTAA to achieve this.

5.1. Prediction-Driven Sampling Rate Adjustment

Resource allocation begins with intelligent adjustment of sensor sampling rates ahead of predictions by PEMA. ARMA complement PEMA by anticipating scenarios of high environmental heterogeneity or future events demanding higher data granularity. An example is the following. Assume PEMA predict an elevated increase in particulate matter (PM2.5) concentration in a city based on forecasted meteorological conditions like temperature inversion, stagnant air mass and historical traffic patterns. The PEMA then issue a prediction

$$\mathrm{P}(\mathrm{PM}_{2.5},[\mathrm{t+1h,t+3h}],\mathrm{above_threshold},0.85) \quad (15)$$

when the ARMA responsible for the corresponding air quality sensors receives this prediction, it carries out the following rule:

$$\mathrm{IF\ P}(\mathrm{PM}_{2.5},[\mathrm{t+1h,t+3h}],{>}\mu{+}2\sigma,\mathrm{conf}{>}0.8)\ \mathrm{THEN}\ \forall \mathrm{s} \in \{\mathrm{air_quality_sensors}_{\mathrm{urban}}\},\mathrm{setSamplingRate(s,f}_{\mathrm{high}}) \quad (16)$$

where μ and σ are the historical mean and standard deviation of PM2.5 concentration, and f_{high} represents a higher sampling frequency compared to the default $f_{default}$.

This proactive increase in sampling rate ensures that the right data are collected to note down the pollution incident as and when it occurs, providing timely information for potential mitigation step or public health alert. Conversely, in periods of expected environmental stability, ARMA can instruct PEMA to reduce the sampling rates to conserve power, as per a rule like the following:

$$\mathrm{IF\ P(temperature_variability,[t+2h,t+4h],low,0.9)\ THEN}\ \forall \mathrm{s} \in \{\mathrm{temperature_sensors}_{\mathrm{region}}\},\mathrm{setSamplingRate(s,f}_{\mathrm{low}}) \quad (17)$$

5.2. Adaptive Power Management

ARMA are also accountable for minimizing sensor node energy use, particularly in resource-constrained scenarios. ARMA continuously monitor the node energies that they manage and dynamically adjust operation parameters based on anticipated energy availability and data urgency being collected. In this context, ARMA might employ a utility function $U(s_i,t)$ for each sensor node s_i at time t, defined as

$$U(s_i,t) = w_c \times C(s_i) + wp \times P_{need}(s_i,t) - w_e \times E_{cons}(s_i,t) \quad (18)$$

where $C(s_i)$ is the criticality of the sensor, $Pneed(s_i,t)$ is the predicted data need (e.g., based on PEMA forecasts or AEDA triggers), $Econs(s_i,t)$ is the current energy consumption rate, and w_c, w_p, and w_e are weighting factors.

ARMA then implement rules to adjust sensor duty cycles or transmission power based on these utility values and the remaining energy of the node $Erem(s_i)$:

$$\mathrm{IF}\ U(s_i,t) < \theta_{low}\ \mathrm{AND}\ E_{rem}(s_i) < E_{critical}\ \mathrm{THEN\ setDutyCycle}(s_i,\mathrm{low}) \quad (19)$$

$$\mathrm{IF}\ U(s_i,t) > \theta_{high}\ \mathrm{AND}\ E_{rem}(s_i) > E_{threshold}\ \mathrm{THEN\ setDutyCycle}(s_i,\mathrm{high}) \quad (20)$$

5.3. Event-Triggered Network Reconfiguration

NTAA enable the sensor network to dynamically adjust its routing and connectivity according to environmental events sensed or network anomalies. Upon receiving a notification from the AEDA that senses a localized flood event, for instance, the NTAA responsible for the affected network segment can insert rules into

IF alert(flooding_threshold_exceeded,high,location = L) THEN increase_redundancy(routing_paths,region = L) (21)

IF node_status(s_j,L) = offline THEN reroute_traffic(neighboring_nodes,avoiding=s_j) (22)

This proactive use of routing redundancy enables reliable transmission of sensor information close to the event even in the case that some of the communication channels are interrupted by the flood. Similarly, in the case of the NTAA detecting a catastrophic increase in latency or loss of packets across a network path, it can automatically redirect traffic over alternate, more redundant paths to maintain data integrity.

5.4. Intelligent Data Fusion for Early Warning and Adaptive Sensing

MSFAA also have a central function in adaptive sensing, gathering information from heterogenous sensor modalities to build stronger early warnings and to notify the adaptive action of other agents. For example, an MSFAA monitoring wildfire danger can employ the following rule:

IF temperature(region_X) > 35 °C AND humidity(region_X) < 20% AND wind_speed(region_X) > 15 km/h AND vegetation_dryness_index(region_X) = high THEN alert(wildfire_risk,critical,region = X) AND activate($\text{infrared_cameras}_{\text{region_X}}$) (23)

Such control integrates wind speed sensor readings, temperature, and humidity to contribute to these in an effort to produce a more reliable risk estimate for wildfire occurrence. Critical warning level production can then serve as the trigger to prompt other agents into effecting to start, such as, for example, raising smoke detector sampling rate or sending mobile monitors into the area of concern.

6. Proactive Water Quality Management Example

Water quality improvement and maintenance are significant environmental issues, particularly for areas that are at risk from industrial effluent contamination, agricultural or urban stormwater runoff. Episodic sampling for conventional water quality monitoring is prone to miss intermittent pollution events or quantify the degree of pollution partially. The proposed intelligent agent-based system offers a proactive approach as depicted in the following example. Suppose a river basin situation in which agricultural use upstream could be a source of nutrient contamination, like nitrates, phosphates, and a nearby factory occasionally dumps heavy metals (Figures 2–4). PEMA combine multiple sources of knowledge in such a case. More specifically, the PEMA for nutrient runoff could use the following rule:

IF predicted_rainfall(upstream_agricultural_area,[t,t+6h]) > 30 mm AND fertilizer_application_status (upstream_area)=recent THEN predict(nitrate_concentration,downstream_station_A,[t+12h,t+24h],high_risk,0.8) (24)

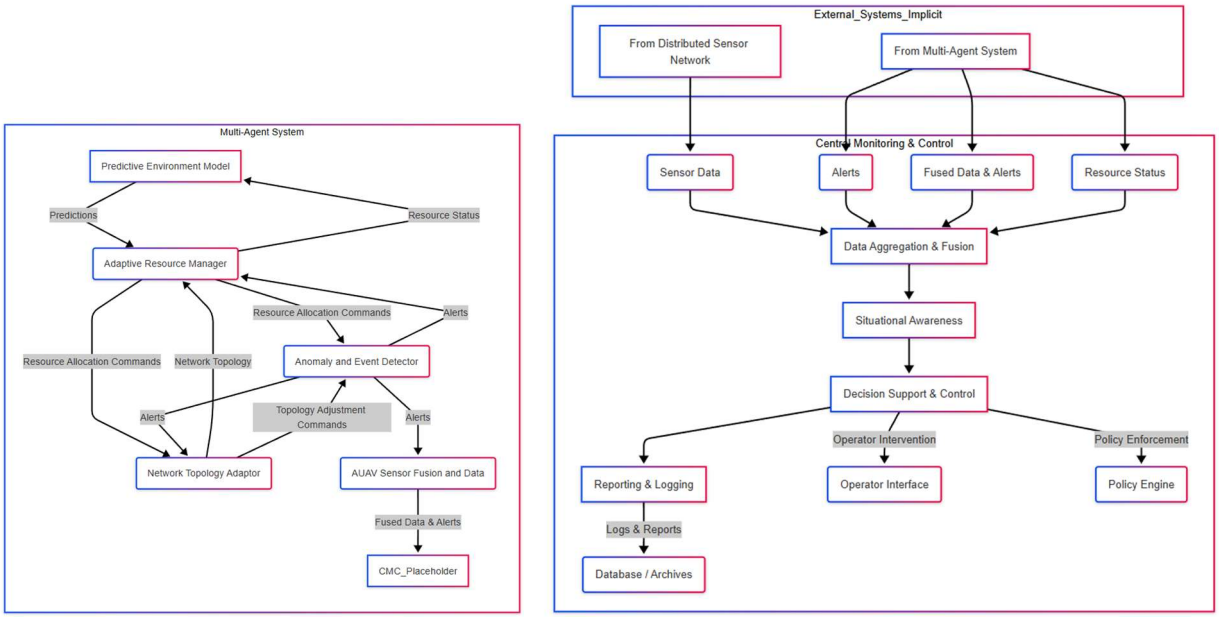

Figure 2. MAS Components (**right**)—Central Monitoring and Control System Components (**left**).

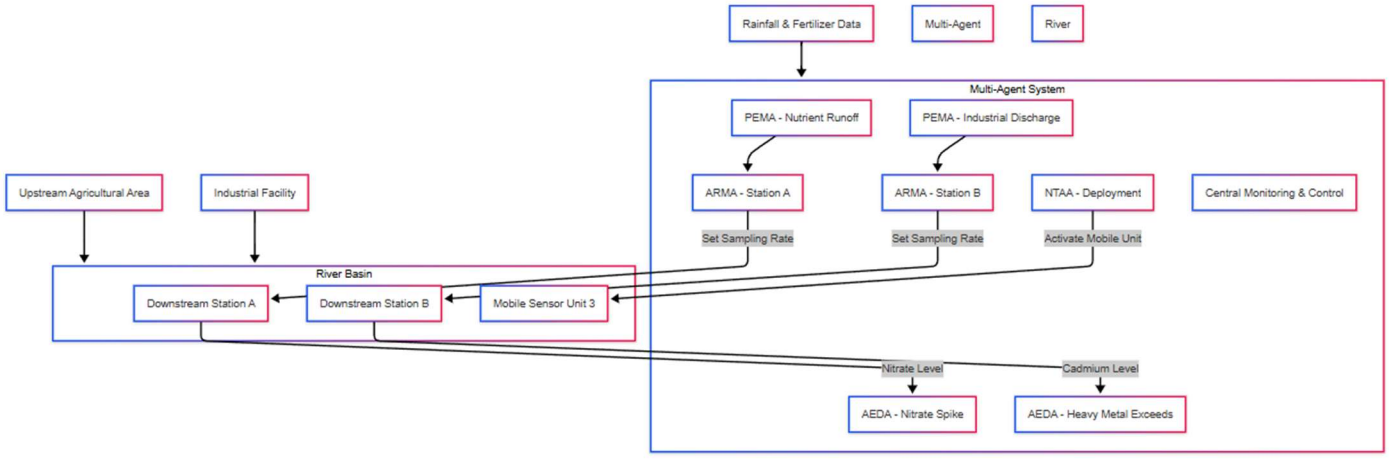

Figure 3. Abstract System Linkage.

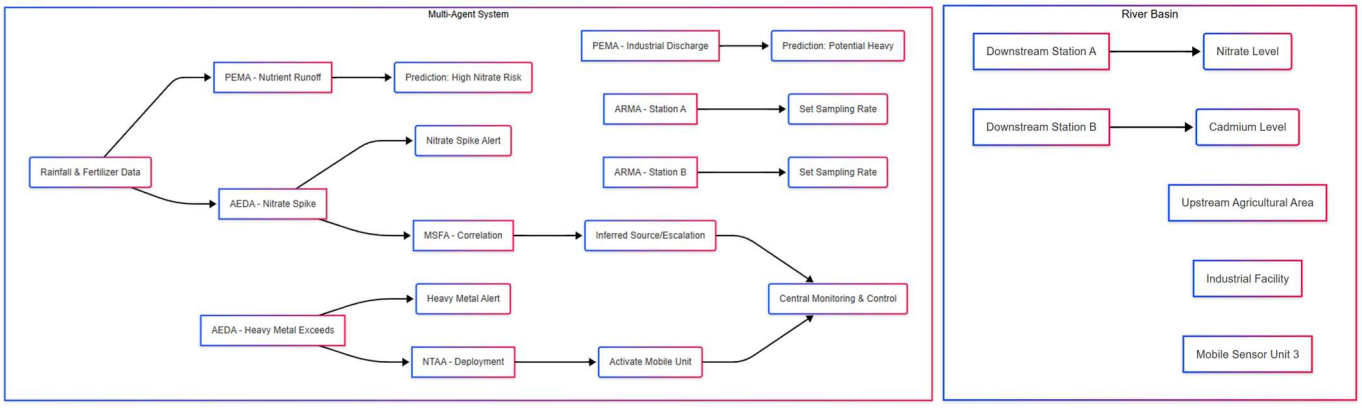

Figure 4. Multi-Agent System Components (**right**)—River Basin Components (**left**).

Another PEMA monitoring industrial discharge has a rule like the following:

$$\text{IF historical_discharge(industrial_facility_X,last_week)} > \mu_{historical} + 2\sigma_{historical}$$
$$\text{THEN predict(heavy_metal_concentration,downstream_station_B,[t+24h,t+36h],potential_elevated,0.7)} \quad (25)$$

Upon these predictions, the ARMA adjust sensor sampling. An ARMA managing downstream station A will apply the following rules:

IF predict_risk(nitrate_concentration,downstream_station_A) = high_risk THEN setSamplingRate (nitrate_sensor_A,0.2 Hz) AND setSamplingRate(phosphate_sensor_A,0.1 Hz) (26)

IF predict_level(heavy_metal_concentration,downstream_station_B) = potential_elevated THEN setSamplingRate(heavy_metal_sensor_B,0.15 Hz) (27)

AEDA monitor real-time data by using rules like the following:

IF nitrate_level(downstream_station_A,t) > 60 mg/L AND nitrate_level(downstream_station_A, t−1h) < 40 mg/L THEN trigger_alert(nitrate_spike,severity=medium,location=station_A) (28)

IF cadmium_level(downstream_station_B,t) > 0.005 mg/L THEN trigger_alert(heavy_metal_exceedance, severity = high,location = station_B) (29)

Additionally, NTAA deploy additional resources using rules like:

IF alert_triggered(nitrate_spike,severity = medium) THEN activate(mobile_sensor_unit_3, target = upstream_agricultural_area) (30)

MSFAA correlate information using rules like:

IF alert_triggered(nitrate_spike) AND recent_heavy_rainfall(upstream_area) = true THEN infer_source(nitrate_spike,agricultural_runoff,confidence = 0.75) (31)

IF alert_triggered(heavy_metal_exceedance,severity = high) THEN notify(environmental_agency, priority = urgent,details = location_B,metal_type = cadmium) (32)

7. Discussion

The outcomes of our simulation calculations strongly attest to the efficiency of our proposed intelligent agent-based system in maintaining active environment monitoring and adaptive disaster forecasting. Specifically, the decrease in detection delay for pollution incidents as resulted by our study displays the applicability of our multi-agent system. This achievement is credited to coordinating skilled agents, i.e., PEMA's anticipatory foresight in projecting environmental change may be seen as underpinning ARMA to pre-setting sensors' sampling rate, so data resolution was optimized where and when it mattered the most. On the other hand, the findings on network resilience to node failures reflect NTAA capacity to dynamically reorganize network structure in a timely manner, maintaining data integrity and business continuity in the face of disruptive scenarios.

Our proposal has significant advantage regarding the existing literature. In contrast to traditional centralized monitoring systems with computation and scalability concerns in real-time computation for large-scale distributed sensor networks, our MAS approach, inherent distributed decision support, avoiding computation bottlenecks, and failure sites. Whereas previous work, for example, ref. [9] has investigated facets of intelligent sensing, our system integrates more advanced collections of agent types and expert knowledge and reasonableness in trying to build more integrative and reactive control structures. For instance, MSFAA ability to bundle alerts and merge multiple sensors surpasses less sophisticated rule-based alert systems in that they map heterogeneous data streams to produce higher-confidence early warnings.

The implication of the work carried out so far completely warrants the intelligent agent system theory foundation in dynamic and dynamic environments. Proactiveness of pro-

actively anticipating future states of the environment, reactivity to the current situation, and local freedom of local agents in localized decision-making blend into an extremely robust and self-reinforcing surveillance mechanism. This supports and legitimates the distributed intelligence principles, illustrating how decentralized control can be more robust and responsive than monolithic design. Our research puts forward the need to give individual software entities the ability to perceive, reason, and act within an ensembled environment and considerably increases overall system potential for intelligent edge decision-making.

Although the computer simulations are very convincing evidence for the feasibility of the proposed architecture, it should be noted that there is further work that should be completed. The work here is mostly simulated and in the real world would present new issues of variability in sensor hardware, noise in communication, and limitations on power harvesting. Experimental verification of these findings in physical testbeds and work on more sophisticated machine learning techniques to further enhance agent prediction capability and adaptive control algorithms will be pursued.

8. Conclusions and Future Directions

This work has brought the intelligent agent-based system architecture to autonomous control and optimization of distributed electronic sensor networks particularly to proactive environmental monitoring and adaptive disaster anticipation. Being able to seamlessly integrate intelligence via various forms of specialized agents, the proposed system is set to leapfrog beyond the limitations of traditional reactive monitoring frameworks and fixed disaster response systems. With rule-based reasoning augmented by the capability to include support for machine learning to enable continuous adaptation, the sensor network can predict environmental changes, adjust its operational parameters adaptively, and provide timely and contextual information to enable effective decision-making. The application scenario about water quality management illustrates the capacity of the system to predict the availability of resources and automatically modify its monitoring plan according to what is predicted and observed abnormalities. This approach has huge potential to significantly enhance the performance, stability, and overall productivity of environmental monitoring missions and our ability to anticipate and counteract the impacts of environmental hazards.

Future research will address a range of high-priority topics. First, to explore further advanced artificial intelligence techniques to further enhance the predictive accuracy of PEMA and the adaptive control strategy of ARMA and NTAA. Second, to raise questions regarding the challenges and solutions for the deployment and operation of this system in actual environmental settings, e.g., scalability problems, robustness under hostile environments, and energy self-sufficiency. Third, to develop mechanisms for fault-tolerant coordination and communication between agents to ensure coherent and effective global behavior of the system. Finally, how this intelligent agent system can be integrated with other environmental information systems and emergency response infrastructure to provide seamless information sharing and coordination.

Author Contributions: Conceptualization, K.K.; methodology, K.K.; validation; K.K., investigation, K.K.; resources, M.R., K.L., and A.T.; writing—original draft preparation, K.K.; writing—review and editing, K.K.; supervision, K.K. and M.C. All authors have read and agreed to the published version of the manuscript.

Funding: This study was partially funded by Project 101092458—GROWTH, Strengthening resilience by offering targeted national and local scientific and practical training activities, for capacity building and awareness-raising of the risks and impacts of manmade disasters, ERASMUS-EDU-2022-CB-VET, European Education and Culture Executive Agency.

Institutional Review Board Statement: Not applicable.

Informed Consent Statement: Not applicable.

Data Availability Statement: Data available on request due to restrictions (ongoing research).

Conflicts of Interest: The authors declare no conflicts of interest.

Abbreviations

The following abbreviations are used in this manuscript:

MAS	Multi-Agent System
PEMA	Predictive Environmental Monitoring Agents
AEDA	Anomaly And Event Detection Agents
ARMA	Adaptive Resource Management Agents
NTAA	Network Topology Adaptation Agents
MSFAA	Multi-Sensor Fusion And Alert Aggregation Agents

References

1. Islam, F.S. The role of artificial intelligence in environmental monitoring for sustainable development and future perspectives. *J. Glob. Ecol. Environ.* **2025**, *21*, 164–179. [CrossRef]
2. Rahaman, T. Smart Environmental Monitoring Systems for Air and Water Quality Management. *Am. J. Adv. Technol. Eng. Solut.* **2025**, *1*, 1–19. [CrossRef]
3. Huang, W.; Zhan, J.; Sun, Y.; Han, X.; An, T.; Jiang, N. Context-Aware Adaptive Sampling for Intelligent Data Acquisition Systems Using DQN. *arXiv* **2025**, arXiv:2504.09344. [CrossRef]
4. Chen, C.; Liu, Z.; Wang, L.; Dou, M.; Chen, J.; Li, H. Natural Disaster Monitoring with Wireless Sensor Networks: A Case Study of Data-Intensive Applications upon Low-Cost Scalable Systems. *Mob. Netw. Appl.* **2013**, *18*, 651–663. [CrossRef]
5. Ahmad, R. Smart remote sensing network for disaster management: An overview. *Telecommun. Syst.* **2024**, *87*, 213–237. [CrossRef]
6. Suganya, R.; Balaramesh, P.; Kannadhasan, S.; Chandrasekhar, V.; Arun Raj, S.R.; Dhilipkumar, R. Wireless Sensor Networks in Environmental Monitoring Applications Challenges and Future Directions. *ITM Web Conf.* **2025**, *76*, 03002. [CrossRef]
7. Alotaibi, E.; Nassif, N. Artificial intelligence in environmental monitoring: In-depth analysis. *Discov. Artif. Intell.* **2024**, *4*, 84. [CrossRef]
8. Miller, T.; Durlik, I.; Kostecka, E.; Kozlovska, P.; Łobodzińska, A.; Sokołowska, S.; Nowy, A. Integrating Artificial Intelligence Agents with the Internet of Things for Enhanced Environmental Monitoring: Applications in Water Quality and Climate Data. *Electronics* **2025**, *14*, 696. [CrossRef]
9. Arowolo, M.E.; Aaron, W.C.; Kugbiyi, A.O.; Eteng, U.S.; Iloh, D.; Aguma, C.P.; Olagunju, A.O. Integrating AI enhanced remote sensing technologies with IOT networks for precision environmental monitoring and predicative ecosystem management. *World J. Adv. Res. Rev.* **2024**, *23*, 2156–2166. [CrossRef]
10. Luzolo, P.H.; Elrawashdeh, Z.; Tchappi, I.; Galland, S.; Outay, F. Combining multi-agent systems and Artificial Intelligence of Things: Technical challenges and gains. *Internet Things* **2024**, *25*, 101364. [CrossRef]
11. Hashem, I.A.; Siddiqa, A.; Alaba, F.A.; Bilal, M.; Alhashmi, S.M. Distributed intelligence for IoT-based smart cities: A survey. *Neural Comput. Appl.* **2024**, *36*, 16621–16656. [CrossRef]
12. Benfradj, A.; Thaljaoui, A.; Moulahi, T.; Khan, R.U.; Alabdulatif, A.; Lorenz, P. Integration of artificial intelligence (AI) with sensor networks: Trends, challenges, and future directions. *J. King Saud Univ.-Comput. Inf. Sci.* **2024**, *36*, 101892.
13. Krishnan, N. AI Agents: Evolution, Architecture, and Real-World Applications. *arXiv* **2025**, arXiv:2503.12687. [CrossRef]

Disclaimer/Publisher's Note: The statements, opinions and data contained in all publications are solely those of the individual author(s) and contributor(s) and not of MDPI and/or the editor(s). MDPI and/or the editor(s) disclaim responsibility for any injury to people or property resulting from any ideas, methods, instructions or products referred to in the content.