

SUPPLEMENTARY MATERIALS

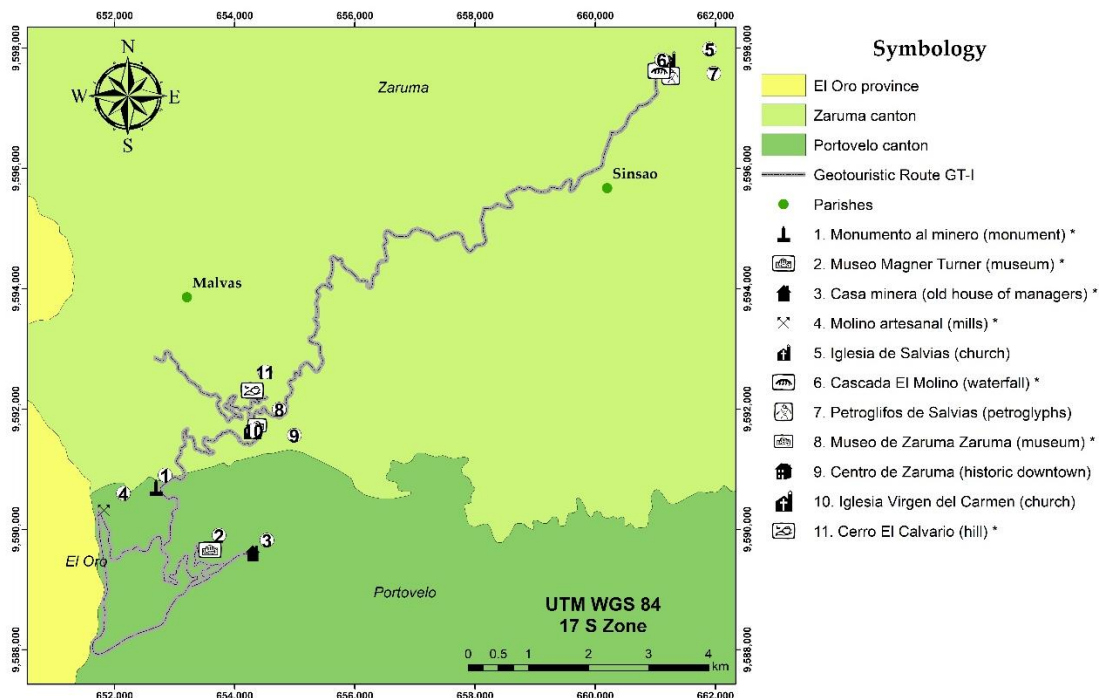


Figure S1. Geotouristic Route GT-I: Portovelo-Salvias-Zaruma Circuit. * Geosites / mining sites. Based on [60].

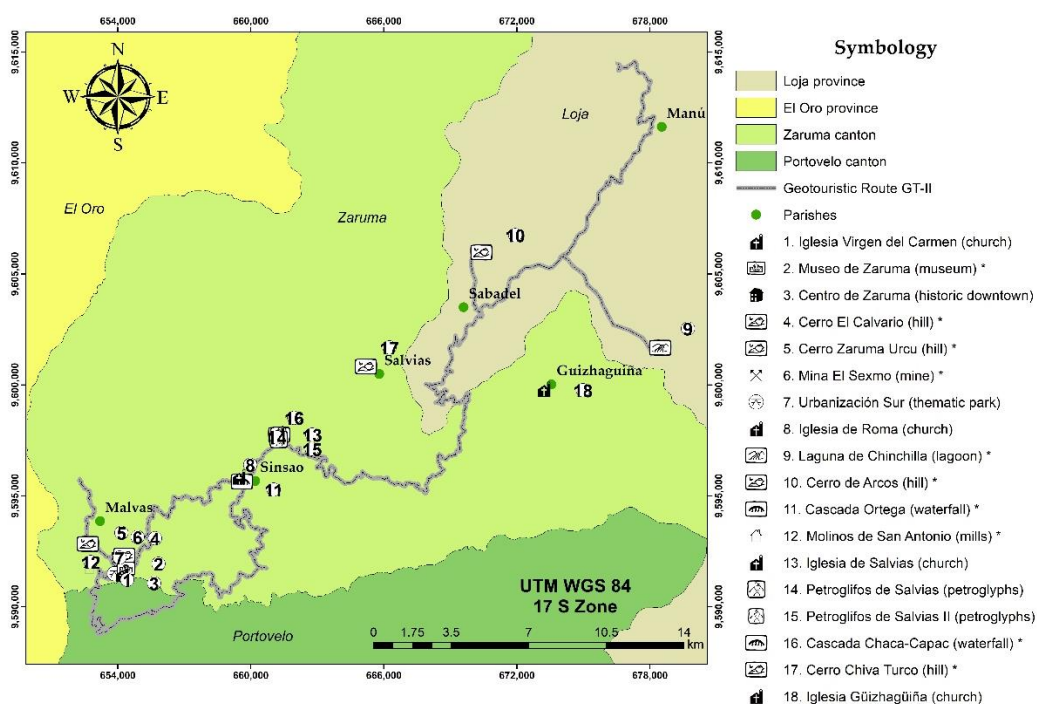


Figure S2. Geotouristic Route GT-II: Thematic map "In search of an adventure". * Geosites / mining sites. Based on [61].

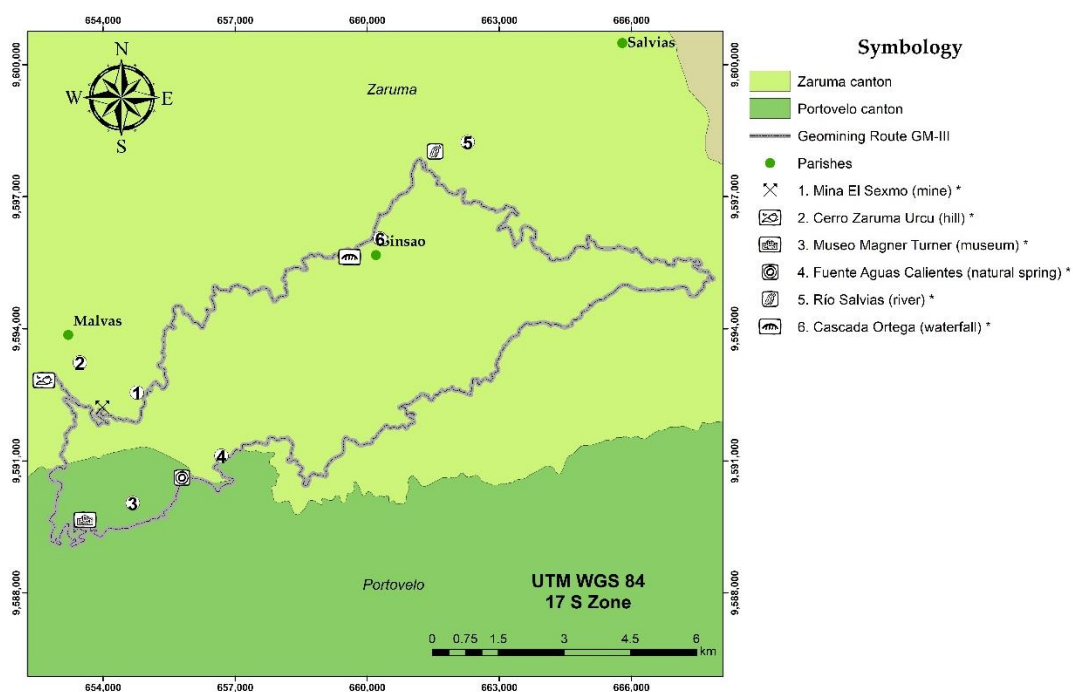


Figure S3. Ruta Geomínera GM-III: Suggested itinerary, within “Ruta del Oro”, selecting several geosites and mining sites. * Geosites / mining sites. Based on [34].