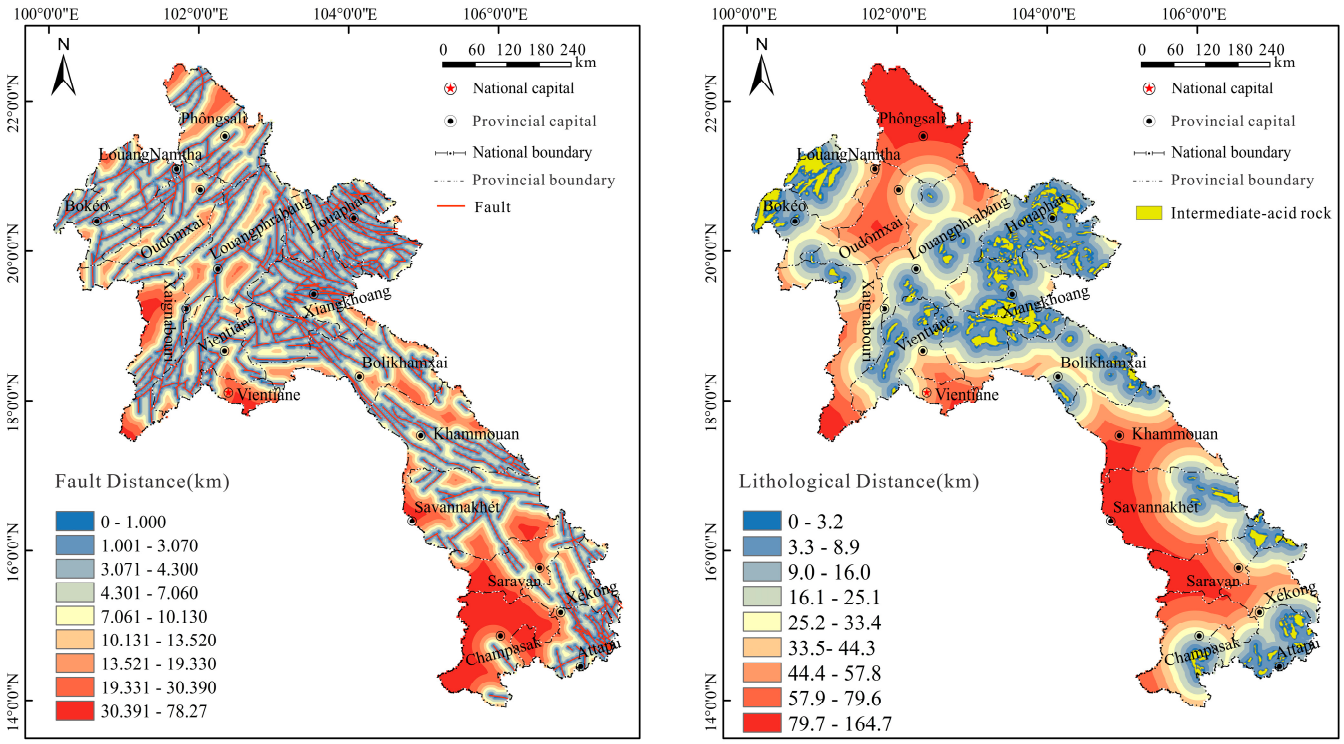

Figure S1 Geological indicators (fault distance, lithology)

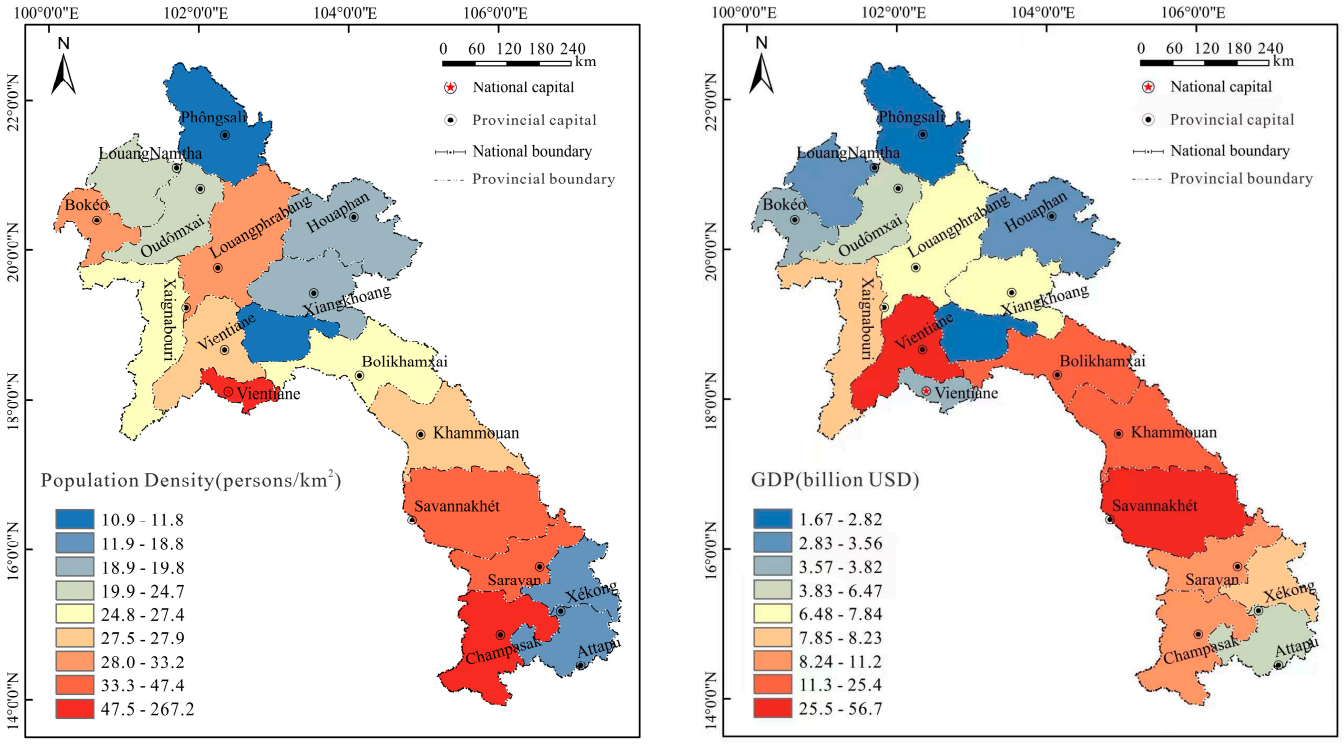

Figure S2 Anthropogenic indicators (population density, GDP)

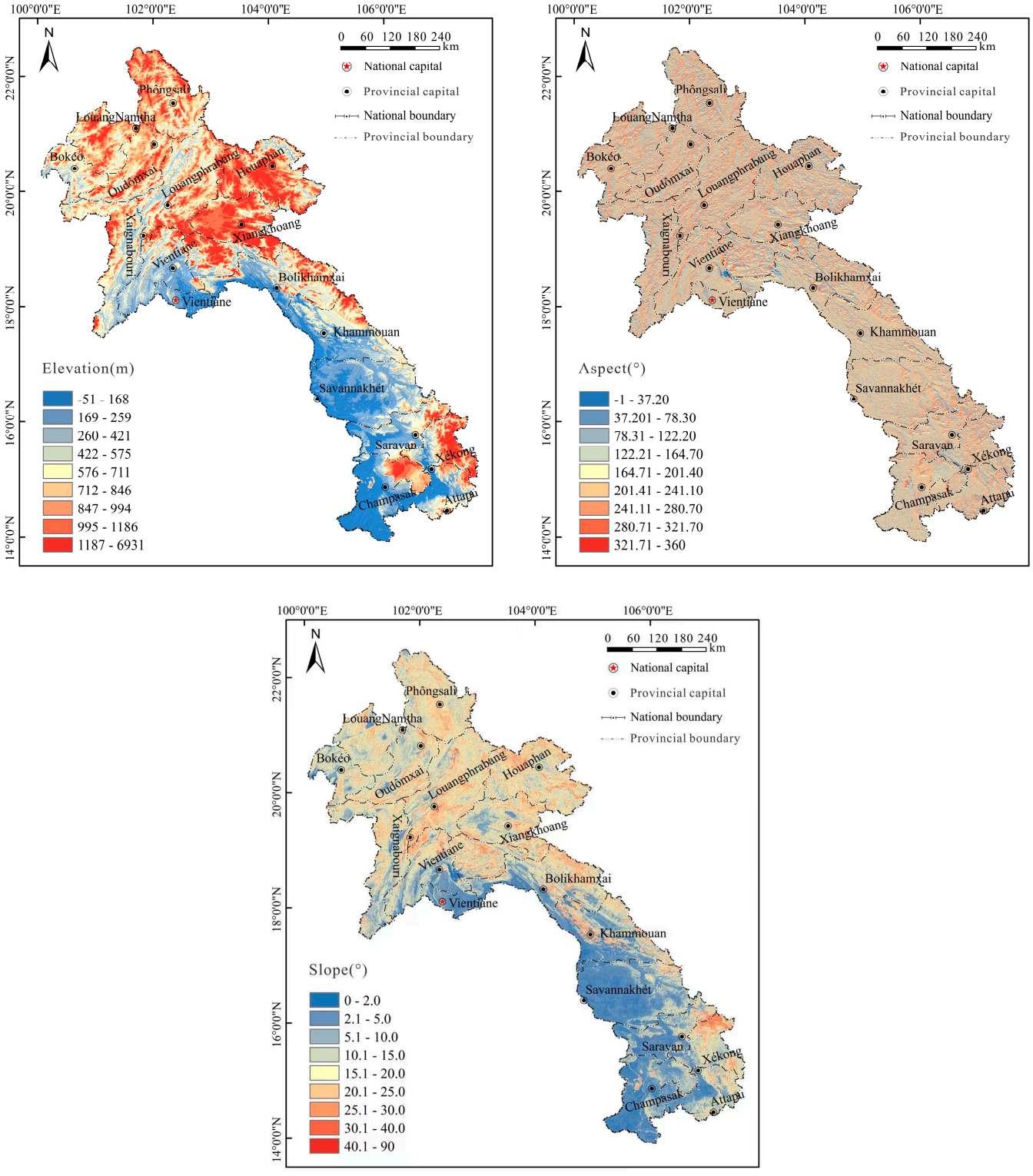

Figure S3 Topographic indicators (elevation, slope, aspect)

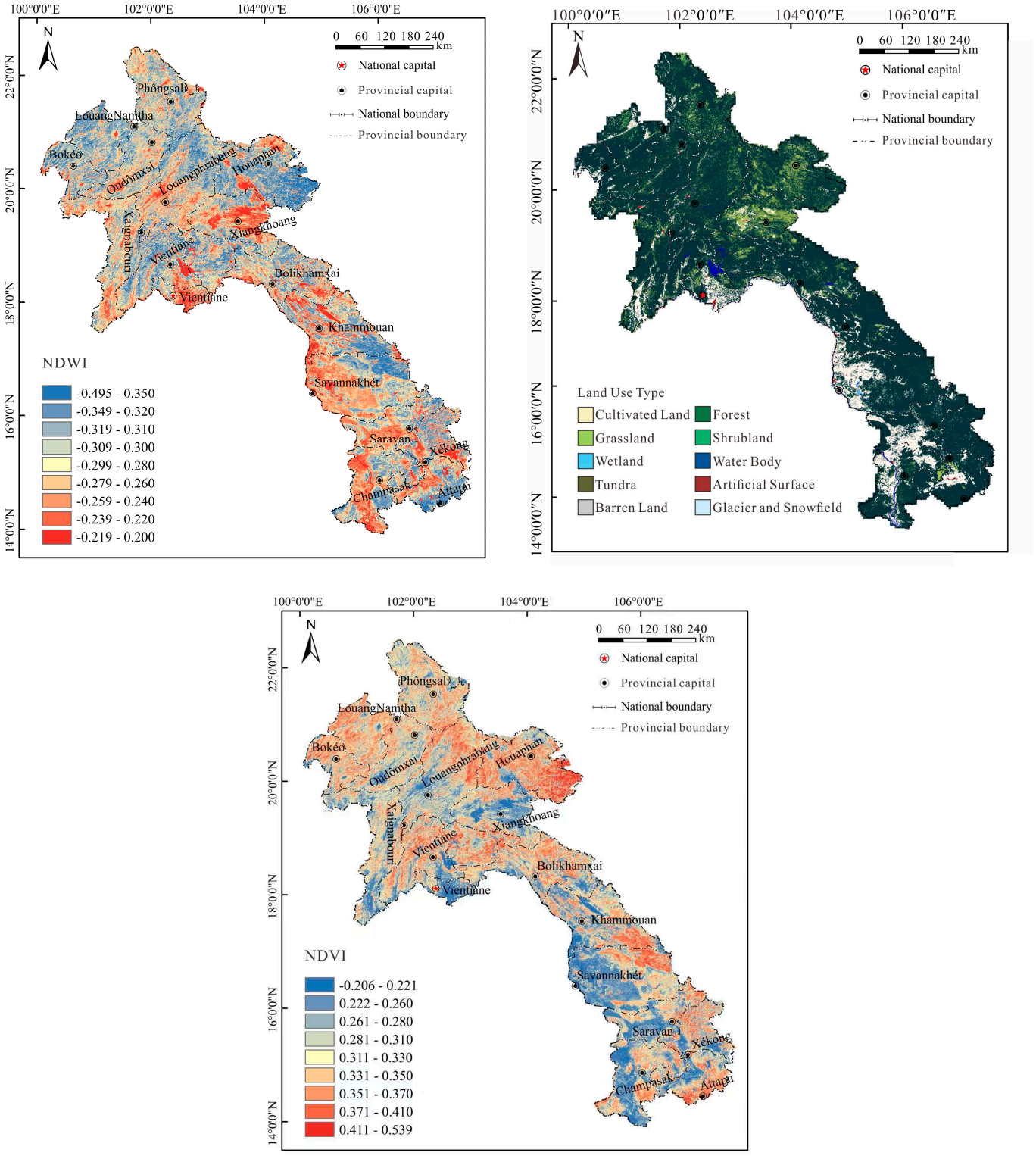

Figure S4 Ecological indicators (NDVI, NDWI, land use)